


Eagle Island Hand Outs

- Page 1 – This table of contents.
- Page 2 – Images of machines quite common for Minnesota's history, that explain better how the island was made.
- Page 3 – A satellite image from Google maps what has in bold colors outlines of key interests around the island.
- Page 4 – A digital construction, not very accurate, that only highlights what the insurances tests look, visibly.
- Page 5 – A real photo from an old post card of Eagle Island, aside, a digital look, showing the pole position.
- Page 6 – The imaginary makeshift wave power generator, placed against the islands shape on the backdrop.

EAGLE ISLAND



Sandbar

Worn Path

House
Foundation



36 Minnetonka Lk.
Eagle Island, MN

(back when lakes' street)

Dock and
Boathouse

Telephone Pole

Unprofessional insurance tests results of the man made island, Eagle Island, in mid 1990's decade.

Insurance Test #3
Solid Foundation

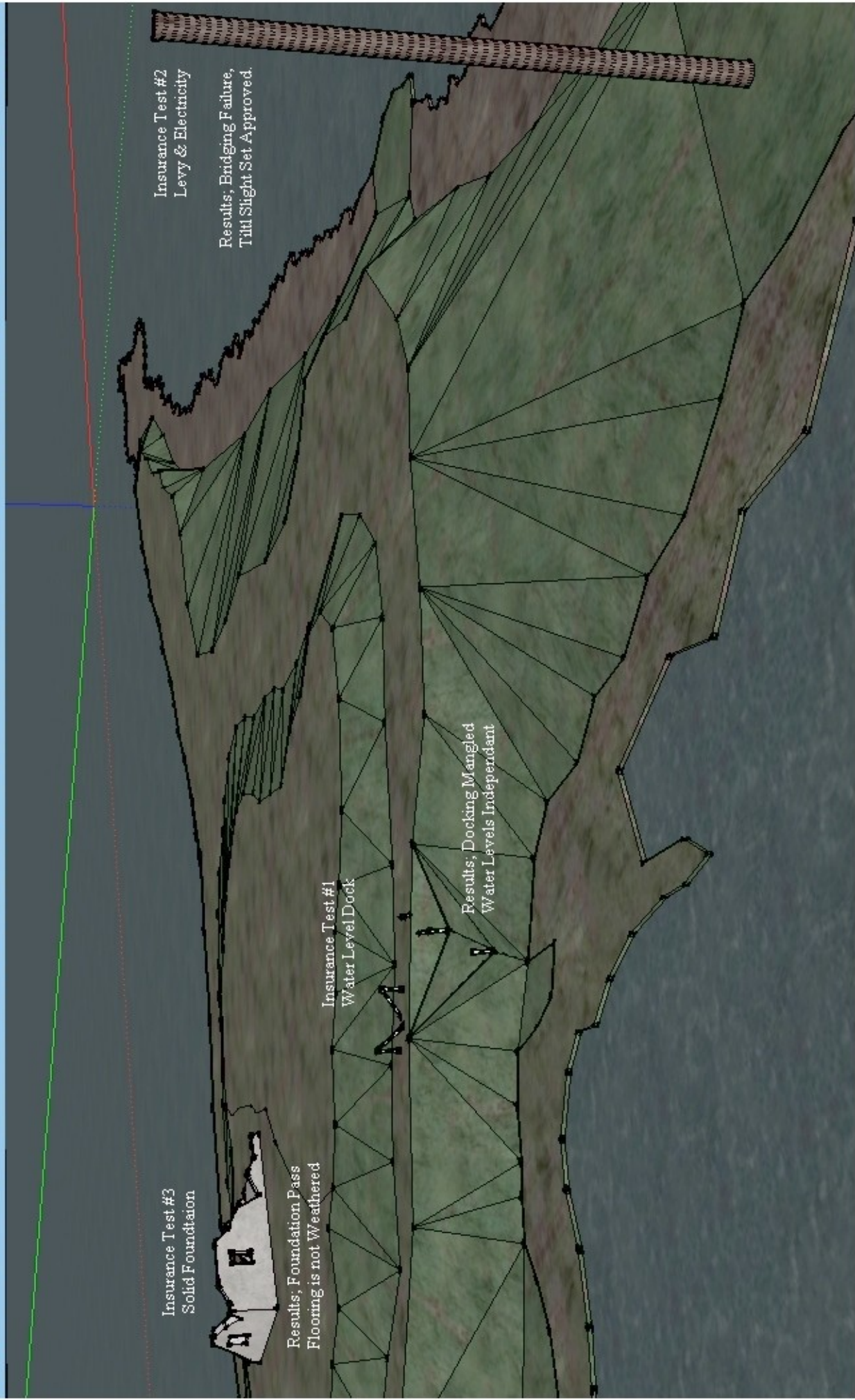
Results: Foundation Pass
Flooding is not Weathered

Insurance Test #1
Water Level Dock

Results: Docking Mangled
Water Levels Independent


Insurance Test #2
Levy & Electricity

Results: Bridging Failure,
Tilt Slight Set Approved.





EAGLE ISLAND. LAKE MINNETONKA





SNORKLE

ENTRANCE FOR AIR

BOBBER

BOBBER

WAVE POWER

NOZZLE

VALVE

WIND ENERGY

WEIGHT

Eagle Island

© 2020 Google